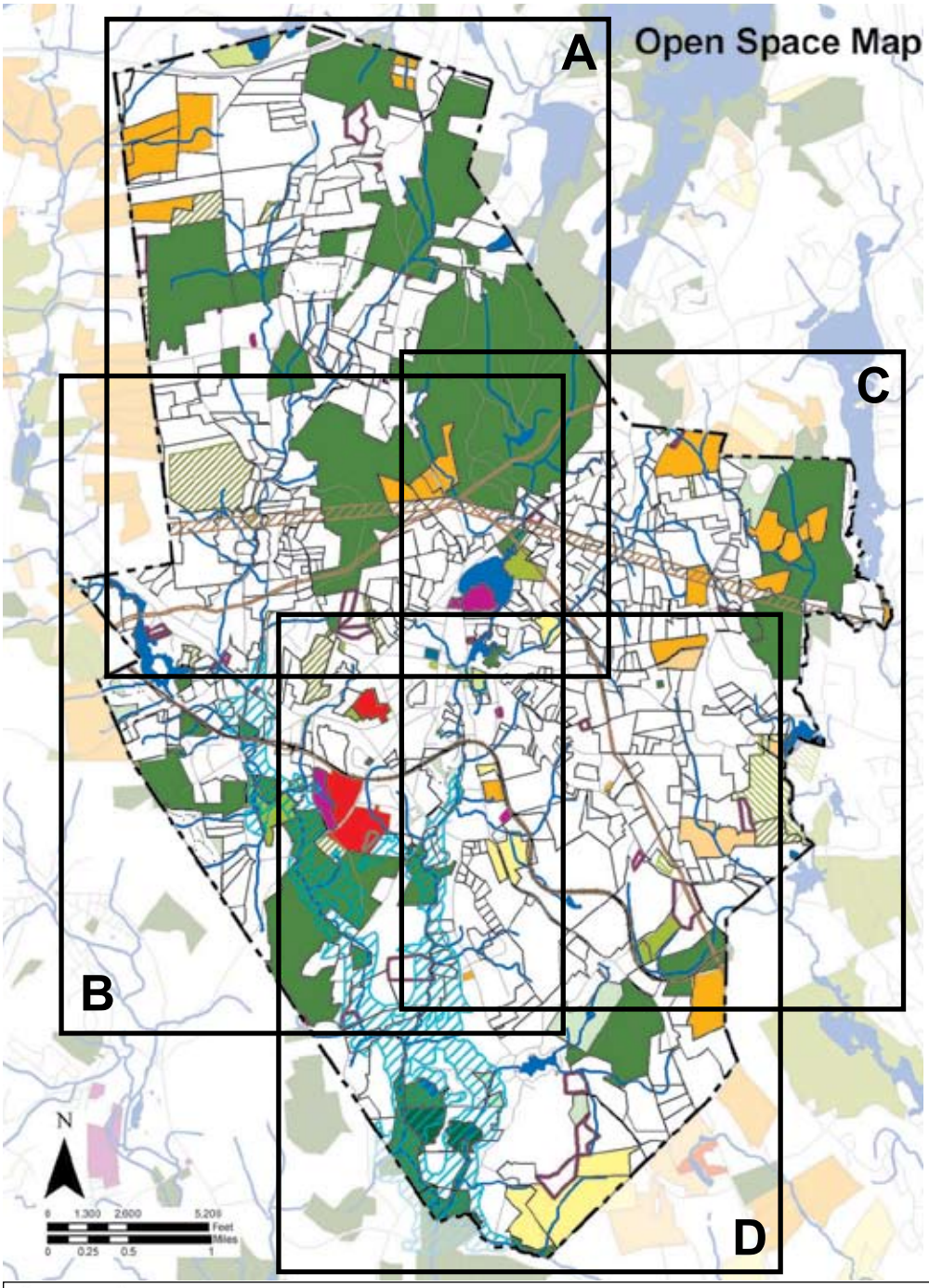

Legend

- Upton Town Boundaries
- Large, Undeveloped Parcels
- Roads
- New Subdivisions
- Proposed Roads
- Water
- River/Stream
- Flowage Easement-USACE
- Utility Easements/Railroad

Open Space

- Protection in Perpetuity - Federal Land
- Protection in Perpetuity - Public Ownership
- Protection in Perpetuity - Private Ownership
- Limited Protection - Public Ownership
- Limited Protection - Private Ownership
- No Protection - Public Ownership
- No Protection - Private Ownership

- School
- Cemetery
- Public Facilities
- Owner Unknown

Chapter 61 Land

- 61A-Agriculture
- 61B-Recreation
- 61-Forestry

Open Space Map - A

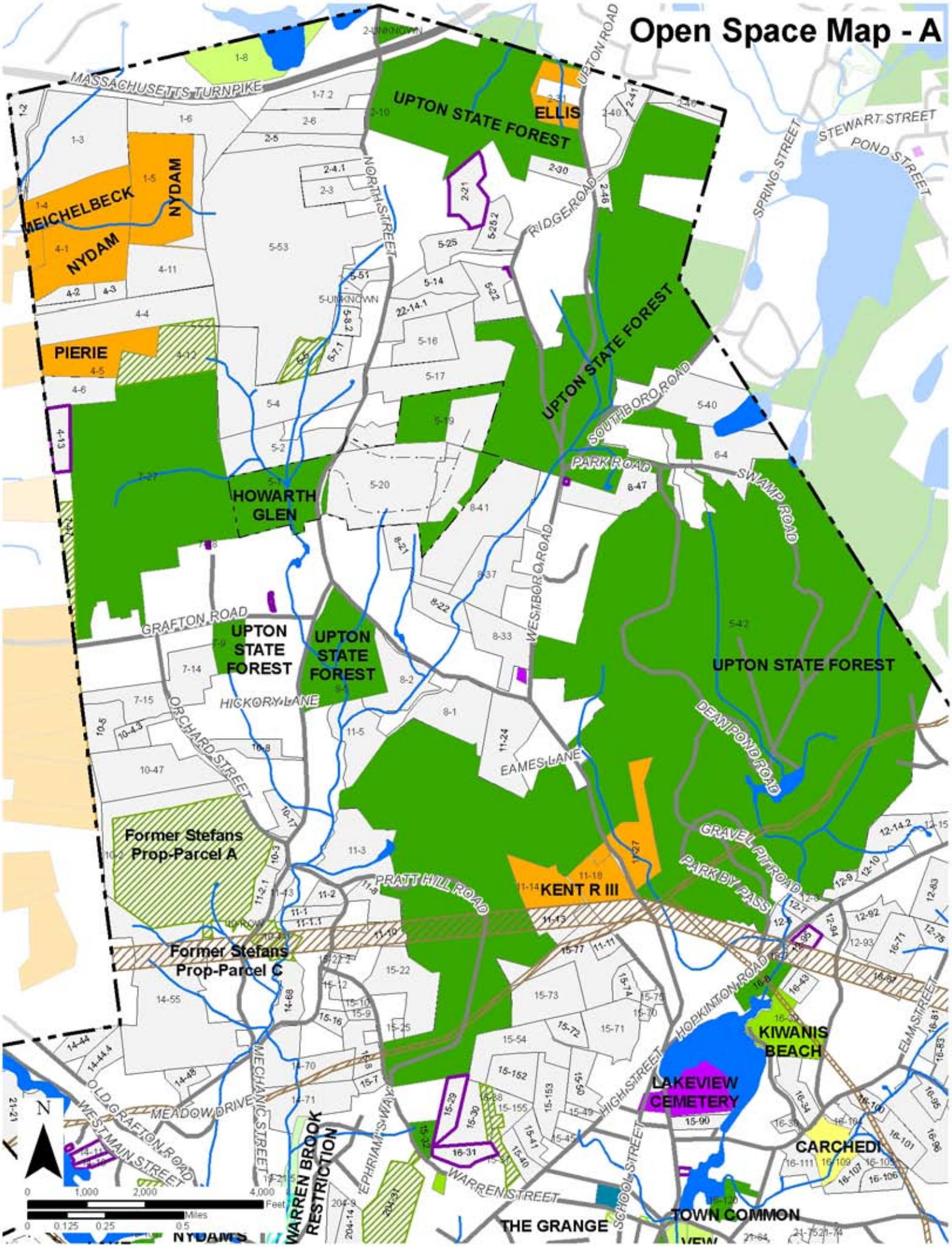

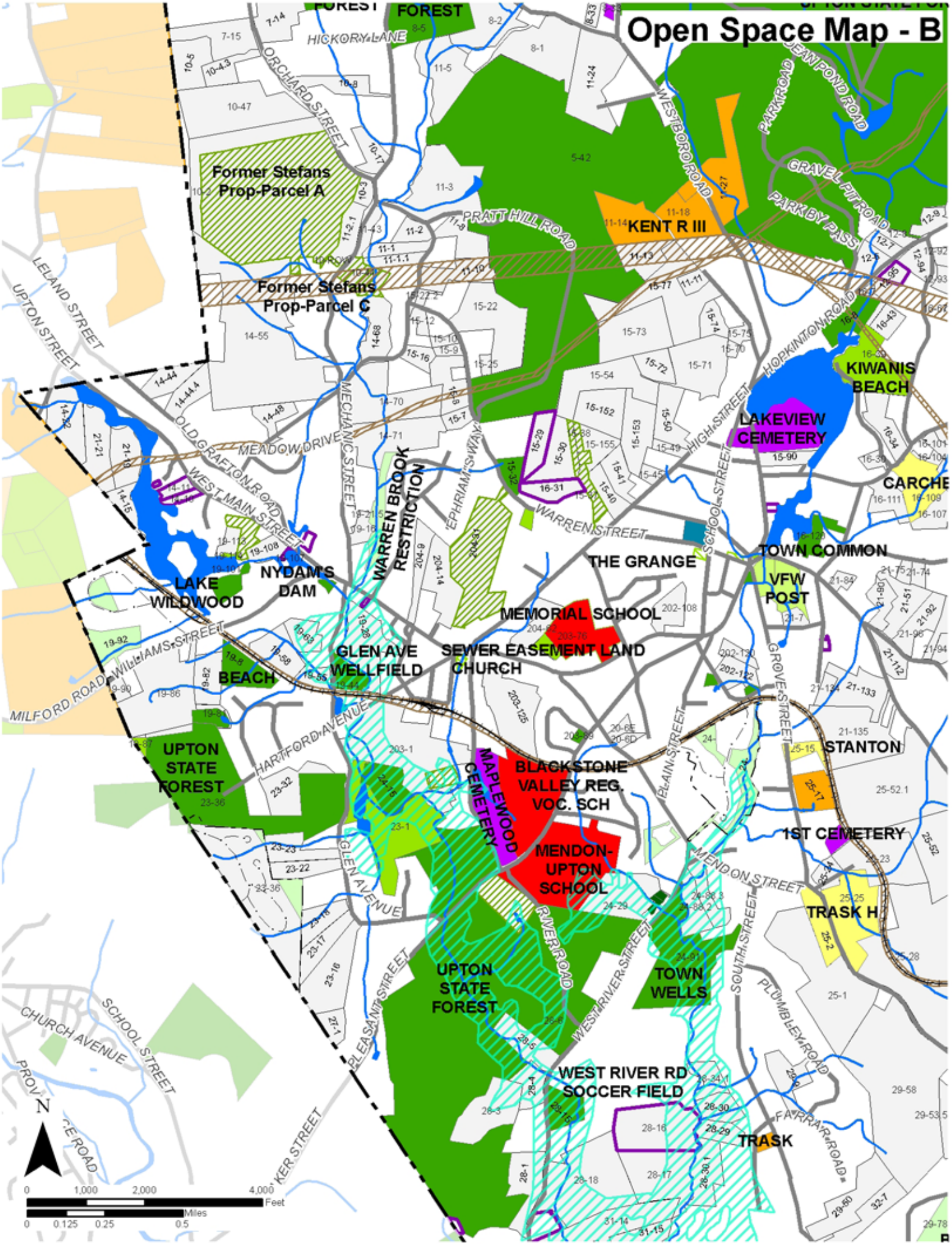
Open Space Map - B
Former Stefans Prop-Parcel A
Former Stefans Prop-Parcel C
KENT R III
KIWANIS BEACH
LAKEVIEW CEMETERY
CARCHE
TOWN COMMON
VFW POST
THE GRANGE
WARREN BROOK RESTRICTION
NYDAM'S DAM
LAKE WILDWOOD
MEMORIAL SCHOOL
SEWER EASEMENT LAND
GLEN AVE WELLFIELD
CHURCH
BEACH
UPTON STATE FOREST
MAPLEWOOD CEMETERY
BLACKSTONE VALLEY REG. VOC. SCH
MENDON-UPTON SCHOOL
STANTON
1ST CEMETERY
TRASK H
TOWN WELLS
UPTON STATE FOREST
WEST RIVER RD SOCCER FIELD
TRASK
HICKORY LANE
ORCHARD STREET
PRATT HILL ROAD
WESTBORO ROAD
PARK ROAD
GRAVEL PIT ROAD
PARK BY PASS
HOPKINTON ROAD
HIGH STREET
SCHOOL STREET
WARREN STREET
EPHRIAM SWAN
MECHANIC STREET
MEADOW DRIVE
OLD GRAFTON ROAD
WEST MAIN STREET
LELAND STREET
UPTON STREET
WILLIAMS STREET
MILFORD ROAD
HARTFORD AVENUE
GLEN AVENUE
PLAIN STREET
GROVE STREET
MENDON STREET
RIVER ROAD
WEST RIVER STREET
SOUTH STREET
PLUMBLEY ROAD
FARRAR ROAD
PLEASANT STREET
CHURCH AVENUE
SCHOOL STREET
N
0 1,000 2,000 4,000 Feet
0 0.125 0.25 0.5 Miles

Open Space Map - C

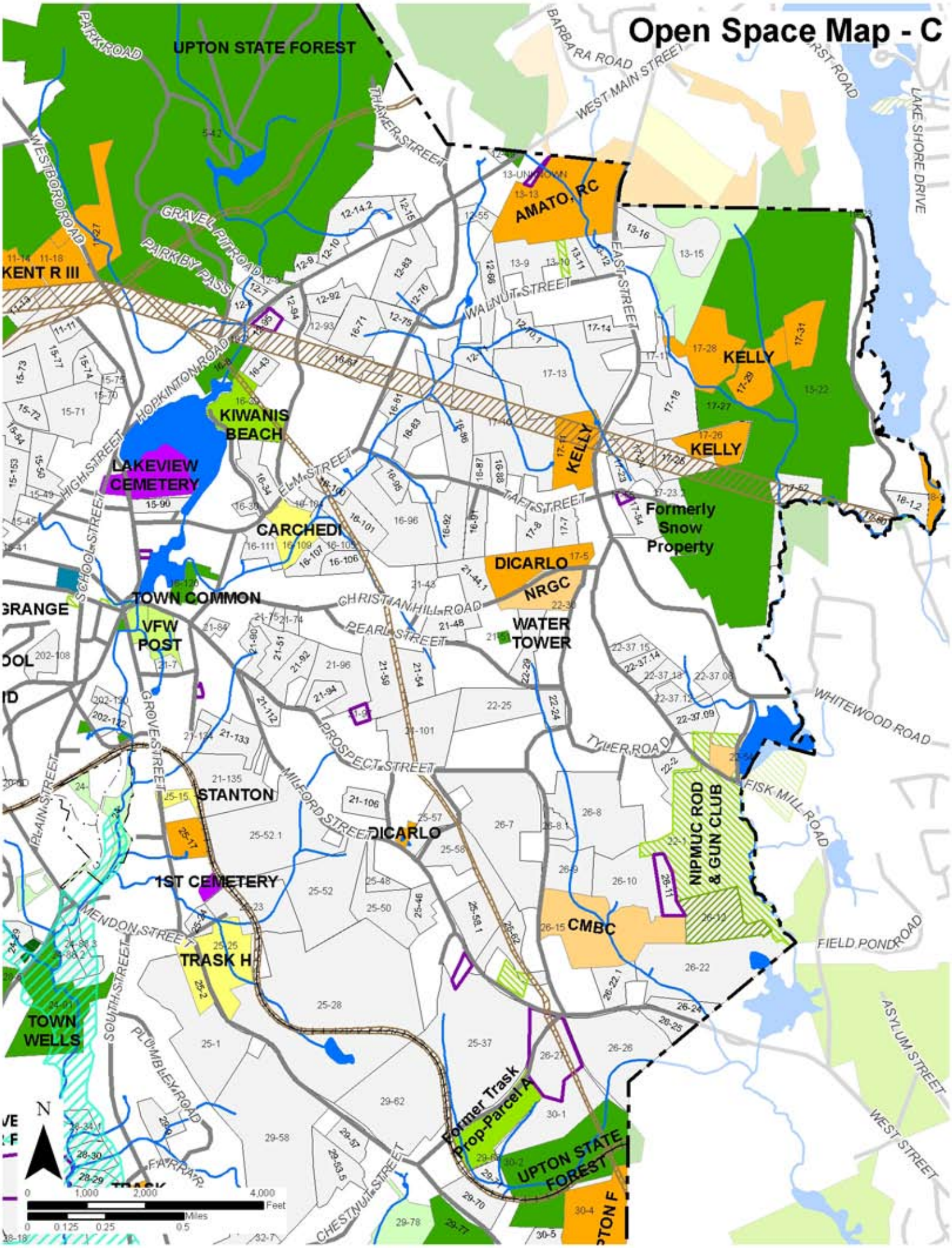

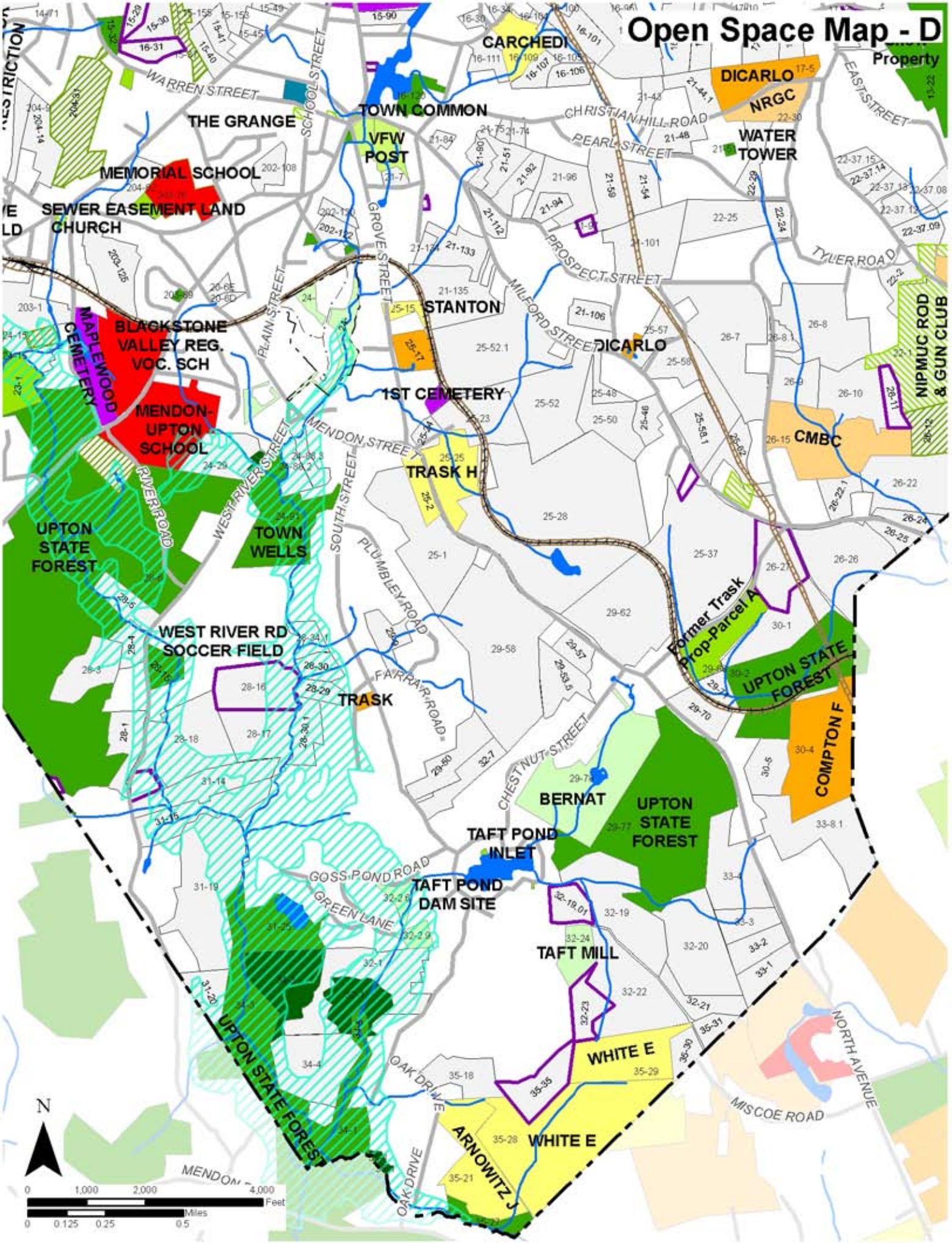
Open Space Map - D
CARCHEDI
DICARLO
NRGC
Property
WARREN STREET
SCHOOL STREET
TOWN COMMON
THE GRANGE
VFW POST
CHRISTIAN HILL ROAD
PEARL STREET
WATER TOWER
EAST STREET
MEMORIAL SCHOOL
SEWER EASEMENT LAND
CHURCH
GROVE STREET
PROSPECT STREET
TYLER ROAD
MILFORD STREET
STANTON
DICARLO
NIPMUC ROD & GUN CLUB
MAPLEWOOD CEMETERY
BLACKSTONE VALLEY REG. VOC. SCH
PLAIN STREET
1ST CEMETERY
MENDON-UPTON SCHOOL
MENDON STREET
TRASK H
CMBC
UPTON STATE FOREST
RIVER ROAD
WEST RIVER STREET
TOWN WELLS
SOUTH STREET
PLUMBLEY ROAD
Former Trask Prop-Parcel A
WEST RIVER RD SOCCER FIELD
FARRAR ROAD
TRASK
UPTON STATE FOREST
COMPTON F
CHESTNUT STREET
BERNAT
UPTON STATE FOREST
TAFT POND INLET
GOSS POND ROAD
TAFT POND DAM SITE
GREEN LANE
TAFT MILL
WHITE E
NORTH AVENUE
UPTON STATE FOREST
OAK DRIVE
MISCOE ROAD
ARNOWITZ J
WHITE E
MENDON
N
0 1,000 2,000 4,000 Feet
0 0.125 0.25 0.5 Miles